

Legend:

- Application Site Boundary
- Existing vegetation above 2.5m in height¹
1 - Environment Agency LiDAR Vegetation Object Model (2019)
- Existing hedgerow strengthened / infill planted (314 linear m)
- Existing PRoW
- Proposed solar panels
- Proposed fencing
- Proposed woodland planting (1.11ha)
- Proposed hedgerow planting (3,471 linear m)
- Proposed translocated hedgerow (304 linear m)
- Proposed individual tree planting
- Proposed shade tolerant wildflower seeding under solar panels (65ha)
- Proposed wildflower seeding outside fence line (15ha)
- Proposed hedgerow edge wildflower seeding (0.5ha)
- Proposed infill tree planting

02	Revised Red Line Boundary	05/25	JD	MT	SB
01	Revisions to Drawing details and addition of Cross-section.	04/25	JD	MT	SB
Rev	Amendments	Date	By	Chk	Auth



Drawing Status & Suitability Code

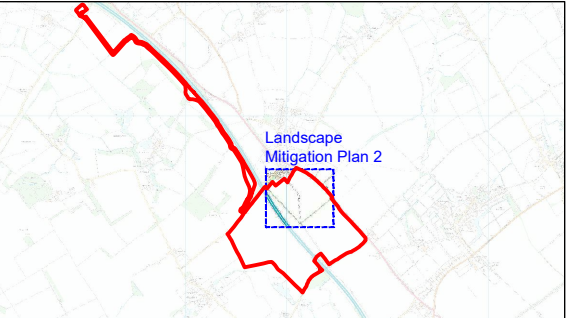
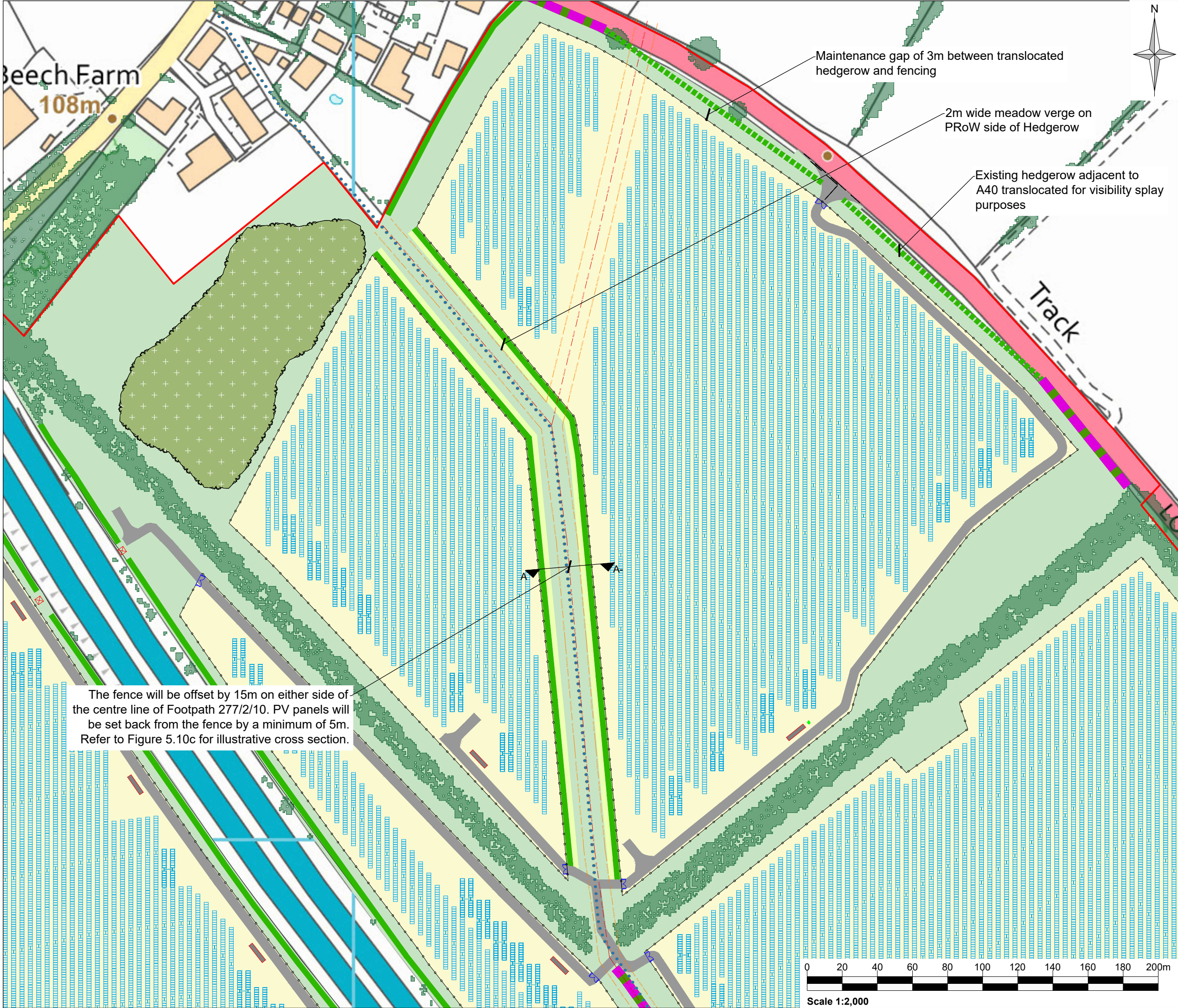
Environmental Statement

Client
Postcombe and Lewknor Solar Farm Limited

Project
Postcombe and Lewknor Solar Farm

Drawing Title
Figure 5.10a Landscape Mitigation Plan (Sheet 1 of 3)

Scale 1:5,000	@ A3	SLR Project No. 425.VT1363.00001	
Designed JD	Drawn JD	Checked MT	Authorised SB
Date 05/2025	Date 05/2025	Date 05/2025	Date 05/2025
Drawing Number Figure 5.10 Landscape Mitigation Plan	Rev. 02		



Legend:

	Application Site Boundary
	Existing vegetation above 2.5m in height ¹ <small>1 - Environment Agency LiDAR Vegetation Object Model (2019)</small>
	Existing hedgerow strengthened / infill planted (314 linear m)
	Existing PRow
	Proposed solar panels
	Proposed fencing
	Proposed woodland planting (1.11ha)
	Proposed hedgerow planting (3,471 linear m)
	Proposed translocated hedgerow (304 linear m)
	Proposed shade tolerant wildflower seeding under solar panels (65ha)
	Proposed wildflower seeding outside fence line (15ha)
	Proposed hedgerow edge wildflower seeding (0.5ha)

02	Revised Red Line Boundary	05/25	JD	MT	SB
01	Revisions to Drawing details and addition of Cross-section.	04/25	JD	MT	SB
Rev	Amendments	Date	By	Chk	Auth

Drawing Status & Suitability Code

Environmental Statement

Client

Postcombe and Lewknor Solar Farm Limited

Project

Postcombe and Lewknor Solar Farm

Drawing Title

Figure 5.10b Landscape Mitigation Plan
(Sheet 2 of 3)

Scale 1:2,000		@ A3	SLR Project No. 425.VT1363.00001	
Designed JD	Drawn JD	Checked MT	Authorised SB	
Date 05/25	Date 05/25	Date 05/25	Date 05/25	

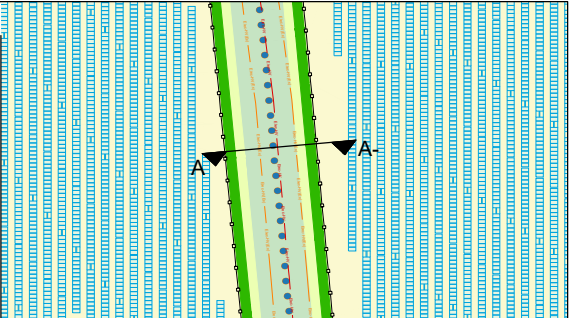
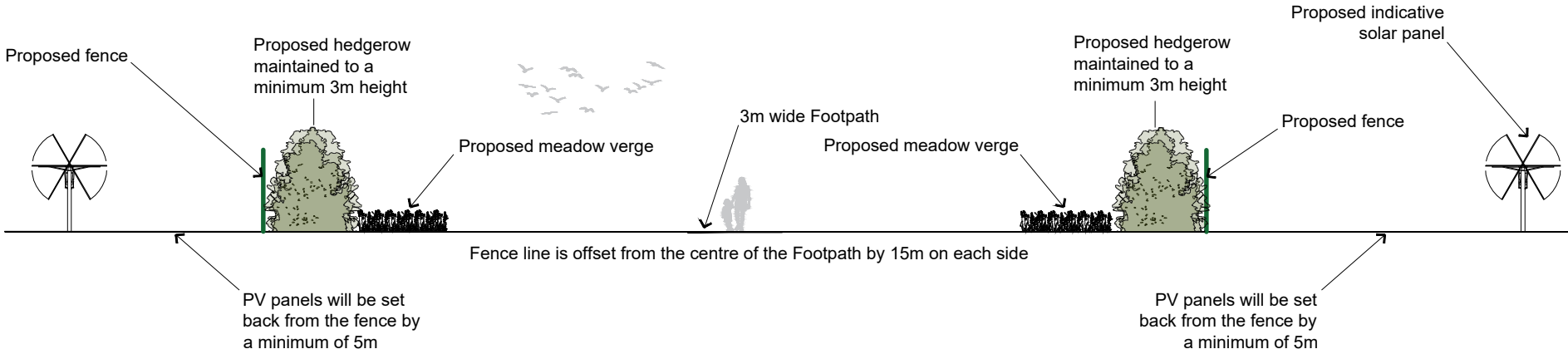
Drawing Number

Figure 5.10 Landscape Mitigation Plan

Rev.

02

Illustrative Cross Section



02	Revised Red Line Boundary	05/25	JD	MT	SB
01	Revisions to Drawing details and addition of Cross-section.	04/25	JD	MT	SB
Rev	Amendments	Date	By	Chk	Auth

solar2

Environmental Statement

Client
Postcombe and Lewknor Solar Farm Limited

Project
Postcombe and Lewknor Solar Farm

Drawing Title
Figure 5.10c Landscape Mitigation Plan
(Sheet 3 of 3)

Scale 1:200 @ A3		SLR Project No. 425.VT1363.00001	
Designed JD	Drawn JD	Checked MT	Authorised SB
Date 05/25	Date 05/25	Date 05/25	Date 05/25
Drawing Number Figure 5.10 Landscape Mitigation Plan			Rev. 02